

## Mendon Foundation Chugging Along with Improvements to the Lehigh Valley Trail

by Nancy Allinger

Thanks to the able assistance of twelve Boy Scouts from Troop 45 of Rochester, the Mendon Foundation has completed decking two bridges on the Lehigh Valley Trail. The troop, under the direction of Scout Master Dick Rasmussen and Assistant Scout Masters Bill Wheatly and John Reeder, along with contractors Charlie Floeser and David Foss, repaired the 160 foot trestle bridge over Honeoye Creek just west of Plains Road and the 52 foot bridge spanning the Irondequoit Creek, just east of Route 64.

According to Foundation board member and Trail Director Dick Dehm, the success of the project was due to contributions from a variety of groups. The Monroe County Parks Department provided plans and materials for the repairs. David Vail and Frank Salamone, Parks Department carpenters and scout fathers Brian Griffith, Steve Witkowicz and Chuck Brugger also pitched in. In addition to Dehm, Foundation Board Members Carl Foss, Chad Engler and Loretta Engler helped out.

"The scouts were great," Dehm says. "They camped out two nights at the site and worked so quickly that we were able to deck two bridges in the time we allotted to fix one. We were also able to get railings up. Now that this work is done, both bridges are safe for pedestrian use."

The scouts, ranging in ages from 11 to 16, undertook the repair project to meet the requirements of First Class, Star and Life ranks. The group included Clayton Myers, Colin Orr, John Harper, Kellen Shirmuhly, Cormac Farrell, Nick Reeder, Eric Wheeler, Alex Alfonso, Brian Griffith, Jedi Bodine, David Brugger and Ian Thompson.

The repair of the bridges is part of a larger Foundation project to deck three bridges on an eleven mile section of the trail from East River Road in the Town of Rush to Mile Square Road in the Town of Mendon. Last Fall, the 120 foot bridge over Honeoye Creek, between Routes 15 and 15A, was decked by Rush volunteers. Once railings are installed on the Rush bridge, planned for late Fall, the eleven mile section of the trail can be opened for use by hikers. ■





# Phase One Planting Completed

by Elaine Koral

We reported in our Spring/Summer newsletter that Phase 1 of the Improvement Project for the parking area adjacent to the Little League Baseball fields in the Hamlet of Mendon was underway. In connection with this project we needed donations of trees and shrubs that would be used to beautify the parking lot area. We are very grateful for the generous response to our request for plant material for Phase 1 of the project.

On October 28, the donated trees and shrubs were planted. The trees planted included six Austrian Pines, two Autumn Purple Ash, five Crabapples, one Crimson King Maple, one Sycamore and one Red Maple. Also planted were various shrubs including four Forsythia, one Purple Leaf Sandcherry, five Dwarf Burning bushes, one Shrub Rose and eleven Privet.

We wish to thank the following contributors:

Jay & Kathryn Balentine  
Joseph & Joan Charles  
Suzanne M. Dehm  
Charles Engler  
Loretta Engler  
Charles Floeser  
Carl & Joan Foss  
John & Mary Gerhard  
Wayne K Gilman  
Honeoye Falls/Mendon Youth Baseball  
Susan P. Katz  
George Martin  
Mадiera Meader  
Kathleen & Thomas Peters  
Powder Mills Park Garden Club  
Karen Schaefer  
Louise Stanford  
Gail & Bob Wasilewski

As these plantings grow and mature they will provide beauty to the area as well as habitat for the wildlife.

We need additional donations of trees and shrubs to be used in the Phase 2 planting scheduled for this spring. Please help us to continue our beautification efforts by making a contribution toward these materials. Shrubs are \$25 each and you can choose from Lilac, Spirea, Forsythia, Burning Bush and Dogwood. Arborvitae are \$40 each. Small trees are \$100 each and include assorted evergreens, crabapple, cherry and plum. 1-3/4" caliper shade trees are \$200 each and you can select Maple, Locust, Oak or Ash varieties. We need one large shade tree for the entrance to the parking lot area for \$500.

(cont'd on page 3)



Trestle bridge over Honeoye Creek

**Pittsford**  
FEDERAL CREDIT UNION

Serving the communities of  
Pittsford, Mendon and Honeoye Falls

*We're your full service  
financial institution.*

Providing  
outstanding savings and loan  
opportunities, all with the most  
courteous, prompt and friendly service

P.O. Box 346 • 20 Tobey Village Road • Pittsford, NY 14534  
716-381-1622

Internet: [www.pittsfordfcu.org](http://www.pittsfordfcu.org)



# Volunteer Spirit on the Lehigh Valley Trail

A special thanks to Derek and Tim Hacker!

by Chad and Loretta Engler

Two very community minded Mendon residents have been working to fix up and maintain the area of the Lehigh Valley Trail known as Rochester Junction.

No one asked Derek and Tim Hacker to help, they just grew up on Junction Road and remember Rochester Junction when it was an operating railroad yard. They feel an ownership of the area. This spring, they took up the task of renovating and maintaining the area themselves.

Their first task was to pick up and remove old scrap metal, tires and truckloads of other debris that had accumulated in the area over the last decade.

That accomplished, they set about maintaining the area using an older sturdy lawn tractor as well as push lawn mowers that can get into all the tight spots and rough ground. Since the spring they have kept the area tidy.

Derek, 25, has studied meteorology, however he enjoys landscaping and is currently employed in this field. Tim 17, is a high school student and has a part time job mowing grass at Pinehurst.

We at the Mendon Foundation are proud to acknowledge and greatly appreciate these outstanding efforts! This is the kind of community effort and involvement that will help The Lehigh Valley Trail reach it's full potential as a community resource! ■

---

## Phase One Planting (cont'd from page 2)

Please make your check payable to the Mendon Foundation and return it using the Membership/Order Form on Page 8. Check the box that says "Parking Lot Improvement Project" and indicate what you would like us to buy with your donation. Or you can stop by Pittsford Tree and Landscape, select the tree or shrub you want to donate and give your check payable to the Mendon Foundation to the store clerk. You will benefit by making a tax deductible contribution and the community will benefit from a beautifully landscaped parking and picnicking area. ■



## Thank You

Brian Kelly, owner of Foggy Bottom, for the donation of much needed office space.

St. Catherine's Church for the use of their facility for board meetings.



DICK MOLL'S

# MENDON HOUSE

Great Steaks, Chops, & Fresh Seafood

*Perfect* for Business Clients and Associates  
or an Evening Out With Friends

Enjoy a Fine Dining Experience, Call 716-624-7370 for Reservations



# Landscapers - Adopt an Intersection

The Mendon Foundation is looking for landscapers that are interested in an innovative way to demonstrate and advertise their talents to the community.

The Mendon Foundation has a multi-year contract with Monroe County to develop and maintain the Lehigh Valley Trail which runs for 14 miles through Rush and Mendon. We are in the process of rehabilitating the trail so it will be easily usable by hikers, bicyclists, cross country skiers and horseback riders. We are handling and coordinating the major projects such as trail resurfacing, bridge reconstruction and drainage.

There are a number of locations where the Trail crosses roadways. At these intersections many people enter the Trail, pass by as they proceed along the Trail or even pass by in their cars as they drive down the road. In any case, these intersections will be highly visible. Each is an opportunity for you to demonstrate your work to many potential customers. We are looking for landscapers interested in adopting an intersection.

You will have a lot of control over the design and look of your work. The Foundation will provide a few guidelines concerning access and to make sure that your plans are appropriate to the overall concept of the Trail. We do not intend to micro manage these projects.

In exchange for your help we will help you by providing several ways for your business to advertise and receive public notice.

- ✓ You can install a sign at your intersection
- ✓ We will write about and show your project in our newsletter which is sent to every home owner in Mendon and many in Rush
- ✓ We will provide a free advertising space in our newsletter for one year
- ✓ We will issue a press release about your project, naming your company

The Lehigh Valley Trail is an important community resource. We need your help to keep improving it. The Adopt An Intersection program is a chance for you to gain very cost effective visibility with the community and to do a good deed.

Chad Engler will be happy to talk with you concerning this project. Please call him at 624-9370. ■

## WEAR YOUR SUPPORT!

The Mendon Foundation logo is proudly displayed on hats (white cap with green brim), T-Shirts & Sweatshirts (dark green background) Sizes and quantities are limited.

ITEM	CIRCLE SIZE	QUANTITY DESIRED	PRICE	TOTAL
Hats	One Size	_____	\$10.75	_____
Trail Day T-Shirts	M L XL	_____	\$10.75	_____
Golf Shirts	M	_____	\$16.15	_____
Sweat shirts	M L XL	_____	\$21.55	_____
Long Sleeve T-shirts	L XL	_____	\$30.00	_____
<b>Total Enclosed \$</b>				_____
(tax is included)				

Name: \_\_\_\_\_  
 Address: \_\_\_\_\_  
 City: \_\_\_\_\_ State: \_\_\_\_\_ Zip: \_\_\_\_\_  
 Phone: \_\_\_\_\_

Please enclose a check with your order form and mail to:  
 The Mendon Foundation, P.O. Box 231, Mendon, NY 14506-0231

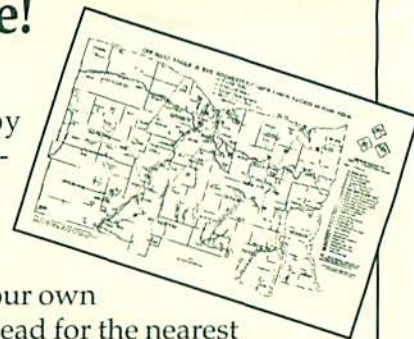
## Trails Galore!

(See Insert)

Many of us enjoy taking a stroll for exercise, to enjoy the weather or to view wildlife. Often times we do this activity in our own neighborhood or we head for the nearest park. There is another place to walk that perhaps is less well known. There are numerous off road trails that crisscross and intersect with each other that are located in Monroe and adjacent counties.

If you like to walk, bicycle or horseback ride, you'll be interested in the map we have included as an insert to this newsletter. The map shows **Off Road Trails in the Rochester/Finger Lakes Region of New York.**

It includes the name of each trail, where its located, endpoints, length, surface condition and activities permitted on the trail. If you want more information about a particular trail, contacts are also listed.

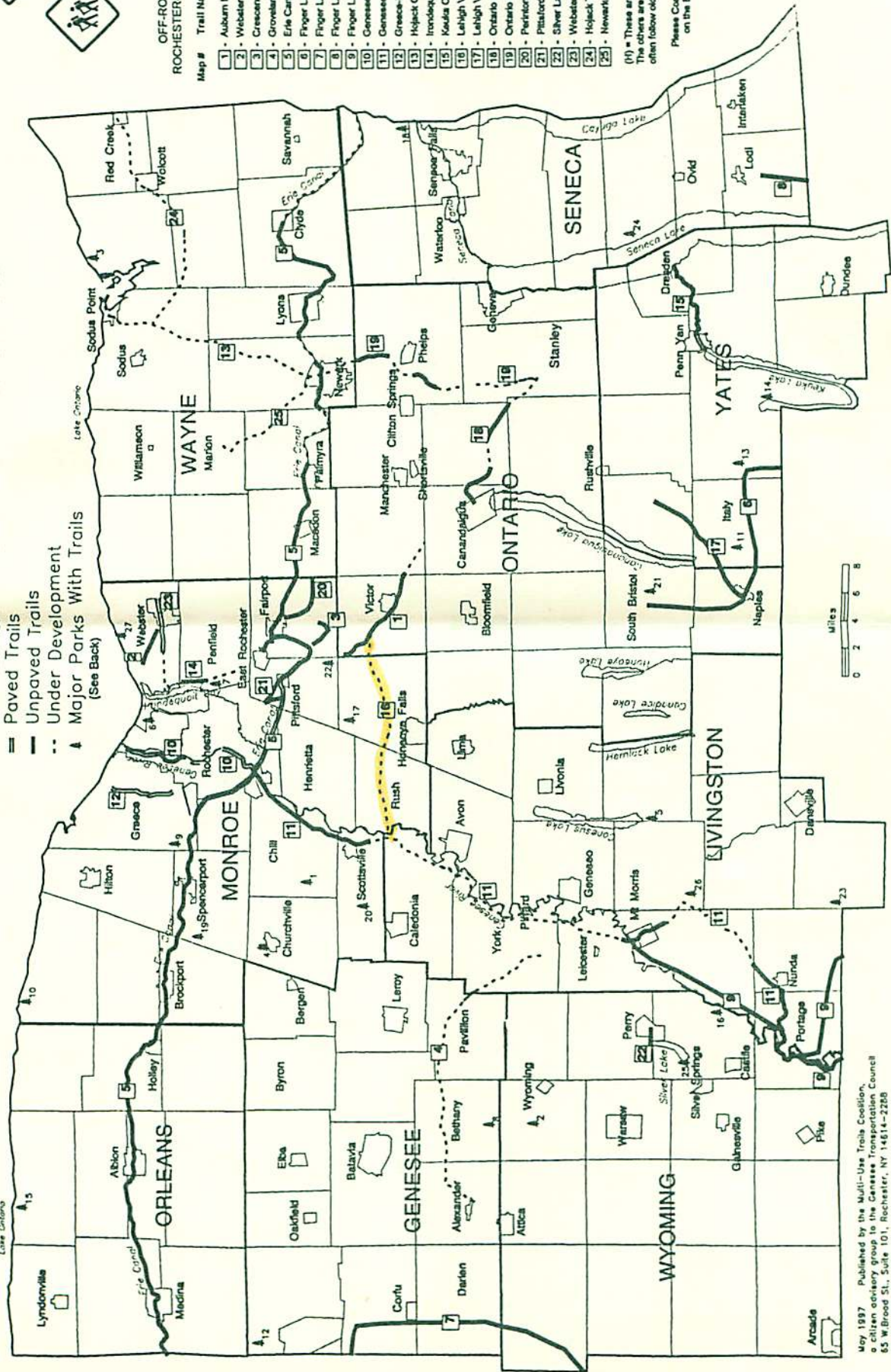




# OFF-ROAD TRAILS IN THE ROCHESTER-FINGER LAKES REGION OF NEW YORK



- Paved Trails
- - - Unpaved Trails
- - - Under Development
- ▲ Major Parks With Trails (See Back)



## OFF-ROAD TRAILS IN THE ROCHESTER-FINGER LAKES REGION

Map #	Trail Name
1	Auburn Line Trail
2	Webster - Hojak Trail
3	Crescent Trail (H)
4	Groveland Secondary Trail
5	Erie Canal Heritage Trail
6	Finger Lakes Trail - Bristol Hills (H)
7	Finger Lakes Trail - Conservation (H)
8	Finger Lakes Trail - Interlocken (H)
9	Finger Lakes Trail - Litchworth (H)
10	Genesee River Trail System
11	Genesee Valley Greenway
12	Genesee-Route 300 Trail
13	Hojak Connector
14	Independence Creek Trail (H)
15	Kauka Ouled Trail
16	Laligh Valley Trail
17	Laligh Valley Rail Trail - Naples
18	Ontario Pathways
19	Ontario Pathways
20	Perinton Hikerway-Blauway
21	Pittsford Trails
22	Silver Lake Ouled Trail
23	Webster-Route 104 Trail
24	Hojak Trail
25	Newark-Marion Trail

(H) = These are primarily narrow hiking trails. The others are wider multi-use trails which often follow old railroad rights-of-way.  
Please Contact the Organizations Listed on the Back For More Information




1. **Auburn Lake Trail**  
 endpoint: Prober Road, Merdena Road  
 length: 8.3 miles  
 surface: abandoned RR bed-cinder, stone  
 use: hiking, biking, skiing  
 contact: Victor Hiking Trails  
 85 East Main Street  
 Victor, NY 14564  
 (716) 924-7141
2. **Webster-Holjack Trail**  
 endpoint: Drumm Road, North Pond Park  
 length: 2.5 miles  
 surface: abandoned RR bed-cinder, stone  
 use: hiking, biking, skiing  
 Friends of Webster Parks  
 (716) 671-0238
3. **Crescent Trail**  
 endpoint: Bushnell's Basin, Turk Hill Road  
 length: 27 miles  
 surface: unimproved, single-file pathway  
 use: hiking, skiing  
 Crescent Trail Association  
 P.O. Box 1354  
 Fairport, NY 14450  
 (716) 223-5050  
<http://www.8gw.org/freestyledata>
4. **Greenland Secondary Trail**  
 endpoint: Tonawanda Creek in Genesee Co., Greengrille in Livingston Co.  
 length: 20.8 miles  
 surface: abandoned RR bed, coarse gravel, cinder  
 use: limited while under development  
 contact: NYS Dept. Of Environmental Conservation  
 7291 Coon Road  
 Bath, NY 14810  
 (607) 776-2165
5. **Eric Canal Heritage Trail**  
 endpoint: Medina, Palmyra, Newark, Clyde  
 length: 25 miles in Orleans Co., 39.6 miles in Monroe Co., and 37 miles in Wayne Co. (when completed)  
 surface: paved between Bradford and Long Pond Road, paved in Fairport, stone dust or gravel elsewhere  
 use: hiking, biking, skiing, skating  
 contact: NYS Canal Corporation  
 P.O. Box 189  
 Albany, NY 12201-0189  
 (518) 436-2799, or 1-800-4CANAL4
6. **Finger Lakes Trail-Brick Hills**  
 endpoint: Ontario County Park, H-Tor State Wildlife Management Area, Lady Hill State Forest  
 length: 32.2 miles  
 surface: unimproved single-file pathway  
 use: hiking, skiing  
 contact: Finger Lakes Trail Conference  
 P.O. Box 18048  
 Rochester, NY 14618-0048  
 (716) 288-7191  
[fltr@axsnet.com](mailto:fltr@axsnet.com)  
 maps are available at Eastern Mountain Sports
7. **Finger Lakes Trail-Conservation**  
 endpoint: Bear Rd. in Wyoming Co., Marble Rd. in Genesee Co.  
 length: 24.4 miles  
 surface: unimproved, single-file pathway  
 use: hiking, skiing  
 contact: same as #6

8. **Finger Lakes Trail-Interlaken**  
 endpoint: Parmenter Road, Seneca Road  
 length: 2.1 miles  
 surface: unimproved, single-file pathway  
 use: hiking, skiing  
 contact: same as #6
9. **Finger Lakes Trail-Letchworth**  
 endpoint: Genesee Valley Greenway in Mt. Morris Camp Road in Wyoming Co., Smith Road in Livingston Co.  
 length: Letchworth Trail 25.4 miles, main trail 17.7 miles  
 surface: unimproved, single-file pathway  
 use: hiking, skiing  
 contact: same as #6
10. **Genesee River Trail System**  
 endpoint: Eric Canal, downtown, Turning Point Park  
 length: southern section 3.4 miles, northern section 5.5 miles (when completed)  
 surface: primarily asphalt, some stone  
 use: hiking, biking, skating  
 contact: City of Rochester Parks, Recreation & Human Services  
 400 Dewey Avenue  
 Rochester, NY 14613  
 (716) 428-6755
11. **Genesee Valley Greenway**  
 endpoint: Genesee Valley Park, Portage  
 length: approx. 50 miles  
 surface: abandoned RR, cinder, stone  
 use: hiking, biking, skiing, snowmobiling  
 Friends of the Greenway  
 16 Chapel Street  
 Mt. Morris, NY  
 (716) 658-2569  
<http://index.net/~foggy>
12. **Greene-Rt. 390 Trail**  
 endpoint: Rt. 104, Lake Ontario State Parkway  
 length: 4.7 miles  
 surface: asphalt  
 use: hiking, biking, skating  
 contact: Town of Greene  
 Dept. Of Human Services  
 500 Madison Lane  
 Rochester, NY 14616  
 (716) 663-0200
13. **Holjack Connector**  
 endpoint: Village of Newark, Soda Point  
 length: 18 miles  
 surface: stone ballast  
 use: hiking  
 contact: Wayne County Planning Dept.  
 9 Pearl Street  
 Lyons, NY 14489  
 (315) 946-9919
14. **Irondequoit Creek Trail**  
 endpoint: Empire Blvd., Ellison Park, Linden Road  
 length: approx. 10 miles (when completed)  
 surface: unimproved, single-file pathway  
 use: hiking, skiing  
 contact: Town of Perinton Parks and Recreation  
 1985 Baird Road  
 Perinton, NY 14556  
 (716) 377-8655

15. **Kendia Outlet Trail**  
 endpoint: Village of Penn Yan, Village of Dresden  
 length: approx. 6 miles  
 surface: cinder or dirt  
 use: hiking, biking, horseback riding, snowmobiling  
 contact: Yates County Chamber of Commerce  
 2375 Rt. 14A  
 Penn Yan, NY 14527  
 (315) 536-3111  
 (800) 868-VATRES
16. **Letchworth Valley Trail**  
 endpoint: Genesee Valley Greenway, Auburn Trail  
 length: 16 miles  
 surface: abandoned RR, unimproved  
 use: limited while under development  
 contact: Mendon Foundation  
 P.O. Box 231  
 Mendon, NY 14506-0231  
 (716) 385-2330
17. **Letchworth Valley Rail Trail-Maples**  
 endpoint: Rt. 21, Caywood Cross Road in Middlesex  
 length: 6.5 miles  
 surface: abandoned RR, cinder, grass, ballast  
 use: hiking, skiing  
 Bob and Holly Elwell  
 6974 Reservoir Road  
 Naples, NY 14512  
 (716) 374-5554
18. **Ontario Pathways**  
 endpoint: 200 Ontario St. in Canandaigua, Stanley  
 length: 10.9 miles (when completed)  
 surface: fine cinder  
 use: hiking, biking, skiing, horseback riding  
 contact: Ontario Pathways, Inc.  
 P.O. Box 996  
 Canandaigua, NY 14424  
 (716) 394-6998
19. **Ontario Pathways**  
 endpoint: Stanley, Rt. 96 in Phelps  
 length: 11 miles  
 surface: fine cinder  
 use: hiking, biking, skiing, horseback riding  
 contact: same as #18
20. **Perinton Hikerway-Bilkewy**  
 endpoint: Pennard Road, south bank of Eric Canal  
 length: 4.5 miles  
 surface: crushed stone  
 use: hiking, biking, skiing  
 contact: Director of Parks  
 1350 Turk Hill Road  
 Fairport, NY 14450  
 (716) 223-5050
21. **Pittsford Trails**  
 endpoint: seven different trails  
 length: 10.8 miles (total)  
 surface: single-track dirt or grass  
 use: hiking, some biking, skiing  
 contact: Town of Pittsford  
 Dept. of Parks and Recreation  
 35 Lincoln Avenue  
 Pittsford, NY 14534  
 (716) 248-6280

22. **Silver Lake Outlet Trail**  
 endpoint: Walter Road, Federal Street  
 length: less than 1 mile  
 surface: gravel  
 use: hiking  
 contact: Village of Perry  
 (716) 277-2216
23. **Webster-Route 104 Trail**  
 endpoint: Salt Road, Five Mile Line Road, Bay Road (1998)  
 length: 5.8 miles (when completed)  
 surface: asphalt  
 use: hiking, biking, skating  
 contact: Town of Webster Parks, Recreation, & Community Services  
 985 Eber Dine  
 Webster, NY 14580  
 (716) 872-2911
24. **Holjack Trail**  
 endpoint: Wallington, Red Creek  
 length: 9 miles  
 surface: stone ballast, grass  
 use: hiking, biking, snowmobiles  
 contact: Wayne County Planning Department  
 9 Pearl Street  
 Lyons, NY 14489  
 (315) 946-5919
25. **Newark-Marion Trail**  
 endpoint: Newark, Marion  
 length: 8 miles  
 surface: gravel, grass  
 use: hiking, biking, skiing, snowmobiles  
 contact: same as #24



- Major Parks with Hiking Trails
- |   |                                    |
|---|------------------------------------|
| 1. Black Creek County Park              | 15. Lakeside Beach State Park      |
| 2. Carlton Hill State Wildlife Use Area | 16. Letchworth State Park          |
| 3. Chimney Bluffs State Park            | 17. Madison State Park             |
| 4. Chautauque County Park               | 18. Macedonia Hill Wildlife Refuge |
| 5. Coxsack Inlet State Wildlife Area    | 19. Northampton County Park        |
| 6. Durand Emmons County Park            | 20. Onda Creek County Park         |
| 7. Ellison County Park                  | 21. Otsego County Park             |
| 8. Genesee County Park and Forest       | 22. Pendergast Hill Wildlife Area  |
| 9. Green Pond State Park                | 23. Pendleton Hill Wildlife Area   |
| 10. Hamlin Beach State Park             | 24. Seneca State Park              |
| 11. High Top State Wildlife Area        | 25. Silver Lake State Park         |
| 12. Inwood National Wildlife Refuge     | 26. Sny Maguire State Forest       |
| 13. Lady Hill State Forest              | 27. Webster Beach County Park      |
| 14. Kendall Lake State Park             |                                    |

This map is current as of April 1997. Permitted uses and trail conditions are subject to change without notice. Proper attire and safety equipment should be worn at all times. USE ANY TRAIL AT YOUR OWN RISK.



# Eagle Scout Takes on Maintenance of the Lehigh Valley Trail

by Chad and Loretta Engler

Trevor Jones, 16, a member of the Honeoye Falls' Scout Troop 10, took on quite a task!

As part of his Eagle Scout achievement award program, Trevor took on the responsibility for planning, organizing and carrying out the cleanup of a large section of the Lehigh Valley Trail. His section runs from the old Rochester Junction to Clover Street.

Trevor recruited and organized 20 volunteer scouts to clean up debris, overgrown trees and bushes. His goal was to widen the trail to 30 feet all along his section. This was a large task as the trail had been unused for a long time. Trevor was successful in completing this task by his target date of early October.

We at The Mendon Foundation wish to thank Trevor for his efforts and salute his volunteer spirit! ■

## • Mendon Foundation • Mission Statement

The Mendon Foundation is a non-profit corporation established to:

**PRESERVE**, protect and enhance the scenic, natural, recreational and structural resources in the Town of Mendon and directly adjacent properties,

**MAINTAIN** a responsible stewardship of assets and properties held or controlled by the corporation,


**ESTABLISH** and promote local environmental education on issues pertinent to the preservation of natural resources in the Town of Mendon,

**ESTABLISH** and promote programs to monitor the natural resources in the Town of Mendon.

As we succeed in these objectives, we enhance property values for all Mendon property owners. The Foundation is supported by membership fees, grants and other contributions. Donations to the Mendon Foundation are tax deductible.

Proceeds are used to cover easement acquisitions, monitoring and communications.  
All labor is volunteer.

## Canandaigua National Bank & Trust



*MENDON BANK OFFICE, ROUTES 251&64, MENDON*  
624-5920

*For nearly 110 years, we've been investing in our communities  
to insure a strong future for area residents.*



Member FDIC



# The Gleason Land Development Project

by Chad Engler

Recently, The Mendon Foundation announced that an agreement had been reached between The Foundation and Gleason. Under this agreement, The Foundation would purchase 268 acres of land on the corner of Route 15A and West Main Street.

In a separate but related agreement, The Foundation would sell development rights to 150 acres of the land to Corporate Holdings of America. This agreement would generate enough revenue for The Foundation to cover the purchase cost of the entire parcel.

As with most large projects, a number of good questions have arisen. We'd like to bring a bit more clarity to this situation.

## Why would the Mendon Foundation be involved?

This land has been for sale for a while now, in fact, Gleason has already sold three parcels. At the time of our negotiations on these agreements there was another offer for the entire plot under consideration.

We believe that this land will be developed with or without the involvement of The Mendon Foundation. We just feel that the development can have a better result for the community with our involvement.

The community will benefit from our involvement in the following ways

- We will keep 118 acres of the land for open space and recreational use.
- The Mendon Foundation will be responsible for the maintenance of this recreational land.
- We will help assure that the development plan keeps the environment as a high priority. In fact, Environmental Design and Research is doing the planning.

This seems to be happening very fast!

It is important to realize that this project is in its very early planning stages. In addition to The Foundation's, Gleason's and CHA's own planning, there are many more official approval steps to come. Concept approval, Preliminary approval and ultimately, Final approval by the Town's and Village's Planning Boards. All phases of this project and its planning will follow Mendon and Honeoye Falls' procedures and regulations which require this project to fit into their comprehensive plans.

The comprehensive plans guide Mendon and Honeoye Falls to assure that development stays within the Town's and Village's goals. We don't intend any development outside of these plans.

The Mendon Foundation believes that protecting these 118 acres and overseeing the development of the rest of the land fall well within our mission. We remain cautiously excited about this project as well as eager for residents to share their thoughts with us.

We have assembled a detailed information packet about this project and welcome you to request one, read it and contact us with any questions or comments you might have! ■



Christopher Carosa, CTFA  
Portfolio Manager

## Bullfinch Fund Unrestricted Series

"Conservative Long Term  
Growth"

- ✓ Locally Owned and Managed
- ✓ Available to Private Investors
- ✓ Available to Corporate Investors
- ✓ Available for IRAs, 401k plans, SEPs and other Retirement Plans

Call (toll free) 1-888-BULLFINCH (285-5346)  
to receive a prospectus.

Always read the prospectus before investing.

Flowers and Gifts



BLOOMFIELD GARDENS

Shop – Mendon Four Corners  
Farm – 2442 Cannan Road • Bloomfield, NY 14469

Shop (716) 624-4730  
Farm (716) 657-6240



# New Members and Renewals

The people and businesses listed below have supported us by becoming new members or by renewing their current memberships since our last issue went to press. The list also includes people who have made special donations.

Mr. and Mrs. Albert Alexander  
 Nancy Allinger  
 Constantine and Eleni Anagnostopoulos  
 Richard and Paula Anderson  
 David Baer  
 Jay and Kathryn Balentine  
 William and Patricia Bernhard  
 Mr. and Mrs. James Brayer  
 Gordon and Ann Brown  
 Ronald and Martha Caldwell  
 Chris and Betsy Carosa  
 Joseph and Joan Charles  
 Joyce and Harry Cole  
 Jeffrey and Virginia Cooper  
 William Craver, M.D.  
 Dick and Sue Dehm  
 Roderick and Linda Denslow  
 Robert W. Doty  
 Jan and Kathleen Dombrowski  
 The Farash Corporation  
 Carl and Joan Foss  
 David and Julia Gehring  
 John and Mary Gerhard  
 Wayne Gilman  
 E. Royal and Teresa Hanna  
 Gil and Judy Hawkins  
 Mr. and Mrs. Larry Hillbrandt  
 Karen Hopkins  
 Geoff and Susan Houston  
 Ray Humphrey  
 Jeffrey W. and Janis L. Jones

Thomas and Roseanne Judd  
 James and Susan Knauer  
 Ron and Judy Knight  
 Kevin and Laurie Koek  
 Richard and Carolyn Krause  
 Rich Kreipe and Mary Sue Jack  
 John Langlois and Jennifer Rand  
 John and Sue Laraway  
 Paul and Judy Linehan  
 Peter and Jeanne Loberg  
 Christopher and Janice Lyon  
 Robert F. and Maura C. Marsh  
 J. Douglas Martin  
 Bruce and Kathleen Martin  
 George Martin  
 Robert MacDonald  
 Madiera Meader  
 Mendon Capital Advisors Corp.  
 Mendon Pony Club  
 Jim and Nancy Miller  
 Terry Miller  
 Roger and Laurie Moore  
 Randy Morien  
 Nathaniel General Contractors, Inc.  
 Eric and Ann Nelson  
 Rayno and Marge Niemi  
 Duncan and Alice O'Dwyer  
 Frank and Mary Pat Pasenello  
 Bill and Lucy Parsons  
 Erma Mae Perkins

Jack Perrigo  
 Kathleen and Thomas Peters  
 Preferred Travel Services, Inc.  
 Austin and Linda Price  
 Rudy and Mary Ann Pugliese  
 Kevin and Cindy Regan  
 Michael and Roberta Robinson  
 Drs. Paul and Andrea Rubery  
 Donna Rubin  
 Matthew and Jacqueline Russel  
 Al and Liz Sciortino  
 Prabodh and Christine Shah  
 Harvey and Carol Simmons  
 Thomas and Mary Louise Skaper  
 Albert F. Smith, Jr.  
 John Spinelli and Susan Katz  
 Robert and Carol Spreter  
 Louise Stanford  
 Helen Taylor  
 David Tinling, M.D.  
 Dr. Richard and Janet Tobin  
 Carol Trigg  
 Warren and Charlotte Wallace  
 Robert and Gail Wasilewski  
 Kurt Weissend, M.D.  
 Paul and Mary Jean Weld  
 Anne Wells  
 Michael and Tracy West  
 James and Janis Whritenor  
 Robert and Eleanor Wisnieff

We would like to add your name to our list of supporters. If you would like to join or renew or make an additional cash contribution, please complete the form on page 8 and mail it in. **Your donation is tax deductible!**



**Georgia's Country Casuals**  
*"Same Prices as Malls with Better Personal Service"*

**Women's & Men's Apparel  
 Jewelry, Cosmetics, Accessories**  
 Independent Avon Sales Rep

Mendon Meadows Mall . Next to Big M  
 53 Assembly Drive . Mendon, NY . 624-8004  
 Hours: Mon - Fri 10 - 6, Thur 10 - 8, Sat 9 - 5, Sun 11 - 4

**BOARD OF DIRECTORS**

Carl Foss - *President*  
 624-1634

Nancy Allinger . 624-2382	Dick Dehm . . . . 624-4466
Eileen Dobroski 624-2139	Loretta Engler . . 624-9370
Wayne Gilman . 624-5773	Elaine Koral . . . 624-9733
Susan Katz . . . . 586-1933	Chad Engler . . . 624-9370



Bulk Rate  
U.S. Postage  
**PAID**  
Mendon, NY  
Permit No. 3

Mendon Foundation, Inc.  
P.O. Box 231  
Mendon, New York 14506-0231



## MEMBERSHIP/ORDER FORM

**YES, I am interested in The Mendon Foundation.**

- I would like to become a member of the Foundation.
- I would like to be a volunteer for the Foundation.
- I would like to be a volunteer specifically for the Trail Project.
- I would like a Foundation member to contact me.

### PAYMENT ENCLOSED

- \$25 Annual Membership
- \$50 Annual Business Membership
- Parking Lot Improvement Project \$ \_\_\_\_\_  
To be used to buy \_\_\_\_\_
- Trail Signs \$ \_\_\_\_\_

Name \_\_\_\_\_

Address \_\_\_\_\_

Phone (Day) \_\_\_\_\_ (Night) \_\_\_\_\_

Please mail to: The Mendon Foundation, P.O. Box 231, Mendon, New York 14506-0231